




© Ordnance Survey Ireland 2021/OSi_NMA_053
Includes Ordnance Survey Ireland data reproduced by Donegal County Council.

Legend

-  Extent of Housing Estate that is the subject of the taking in charge (TIC) application made under Section 180 of the Planning and Development Act.
-  Area that is proposed to be declared a public road through the procedures set out by Section 11 of the Roads Act.
-  Area of open space.

Comhairle Chontae Dhún na nGall
Donegal County Council
Community Development and Planning Services
Tel:(074)9153900 Fax:(074)9172812 www.donegalcoco.ie
P. Mullen Senior Executive Engineer



| Rev | By | Date | Description |
|-----|----|------|-------------|
| | | | |
| | | | |
| | | | |

| | |
|--------------|-------------|
| Scale: | 1:2000 @ A3 |
| O.S Map Ref: | 0353-B |
| Job No: | TO-206 |

| | | |
|-----------------|---|---------------------------------------|
| Purpose of DWG: | <input checked="" type="checkbox"/> Information | <input type="checkbox"/> Construction |
| | <input type="checkbox"/> Part 8 | <input type="checkbox"/> Other |
| Prepared: | ST | Date: June 2021 |
| Checked: | ML | Date: June 2021 |
| Approved: | PM | Date: June 2021 |

| | |
|------------|--|
| Project: | Beechwood Park Estate Taking in Charge |
| Location: | Kiltoal, Convoy, Co. Donegal |
| Dwg Title: | Site Layout - TIC |

| | |
|----------|------------|
| Rev.: | 0 |
| Dwg no.: | TO-206-001 |